

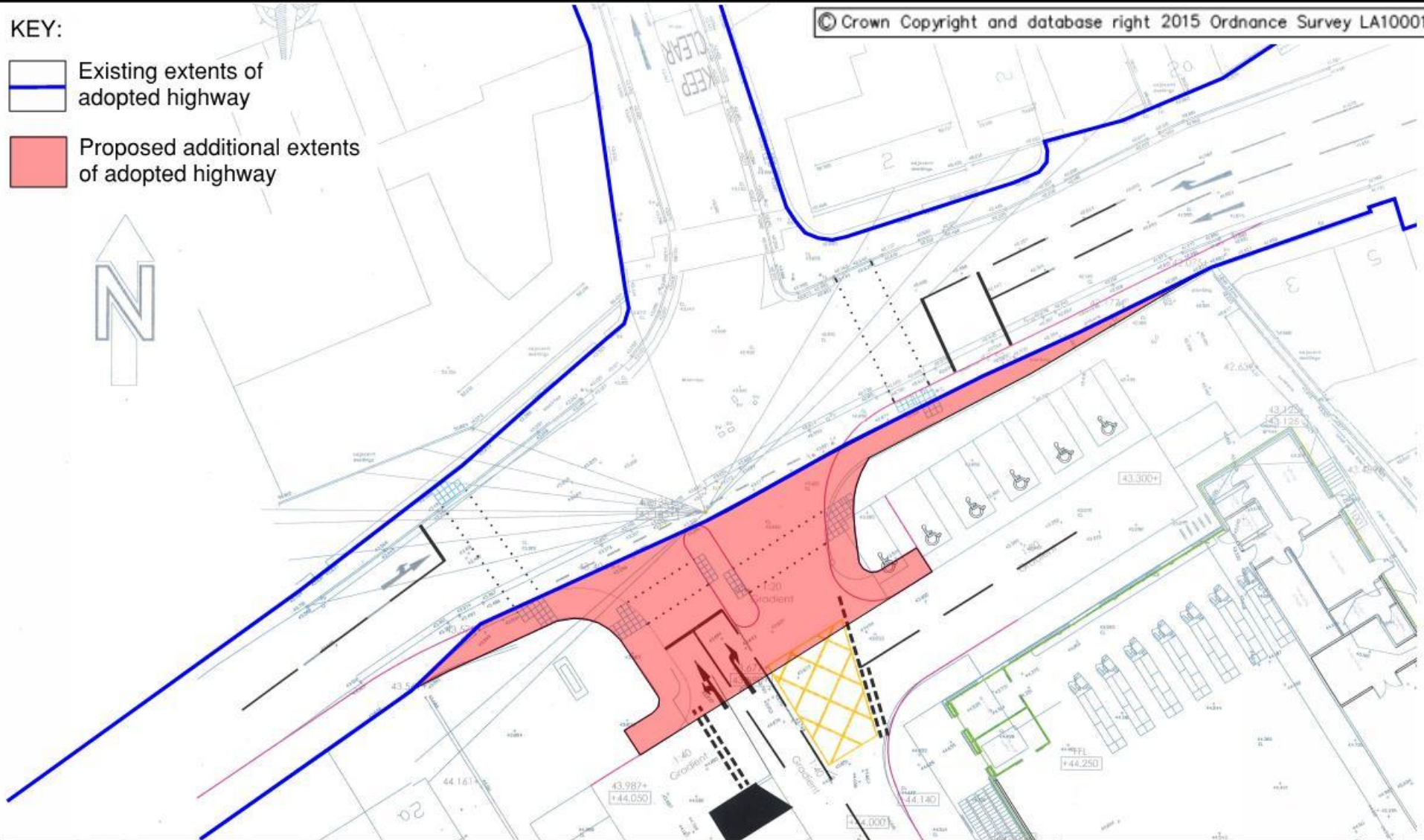


**KEY:**

-  Existing extents of adopted highway
-  Proposed additional extents of adopted highway



© Crown Copyright and database right 2015 Ordnance Survey LA100019567



**ALDI ROTHWELL S278**  
**PROPOSED HIGHWAY ADOPTION LIMITS**

This drawing is the property of Leeds City Council. It must only be used for the purpose for which it was originally supplied. It must not be copied, published or transmitted by any means to any third party, without the express permission of the originator. Modification or manipulation of all or part of this drawing is strictly forbidden unless specifically requested or approved by the originator.

	INITIALS	DATE
DRAWN	MN	8/18
ACAD	MN	8/18
CHECK		

SCALE
NTS
ORIGINAL SHEET SIZE A4



HIGHWAYS DEVELOPMENT SERVICES

<b>LCC-GKALD-01</b>	
INFORMATION	
STATUS:	
DATE:	<b>August 2018</b>